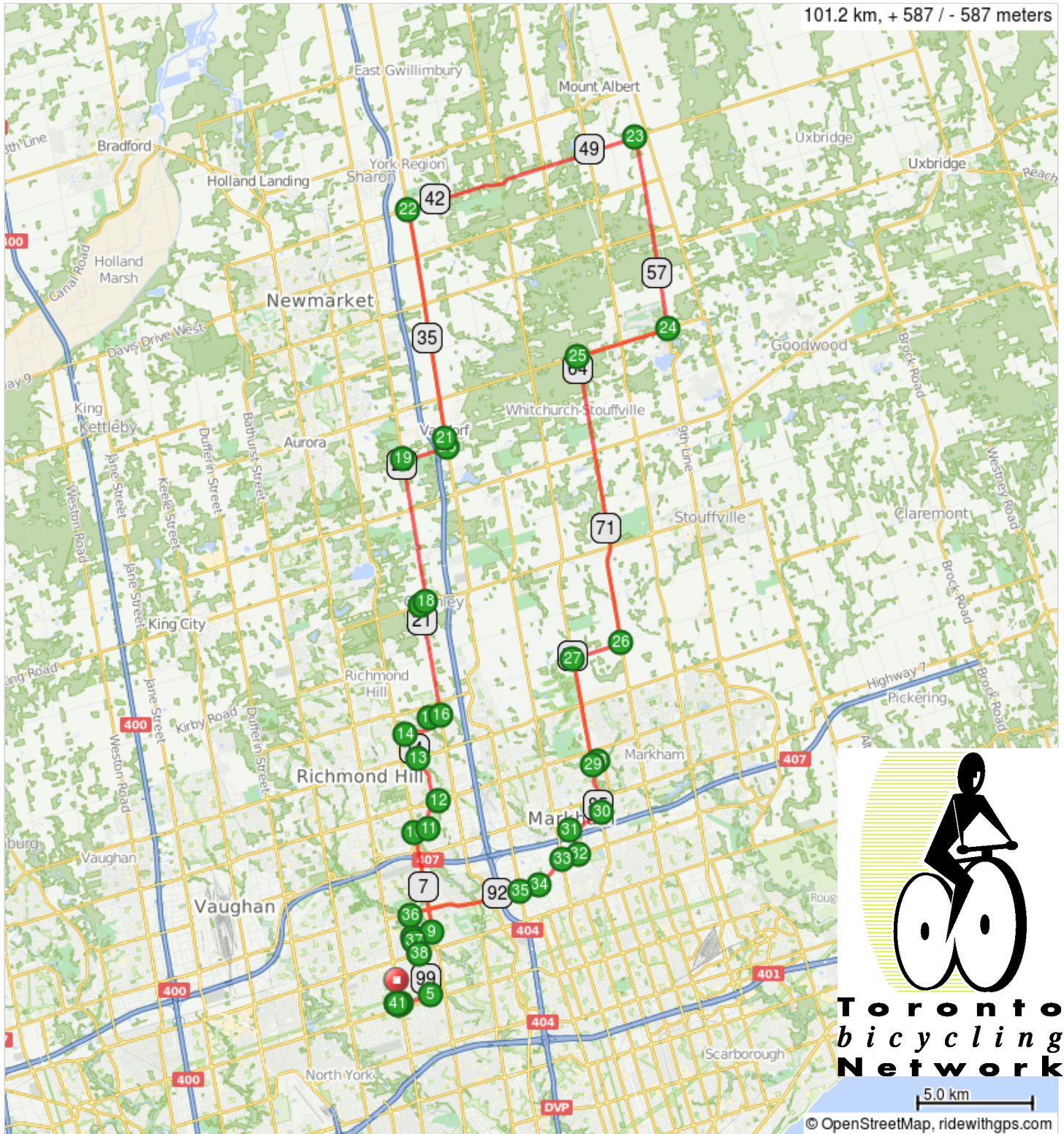
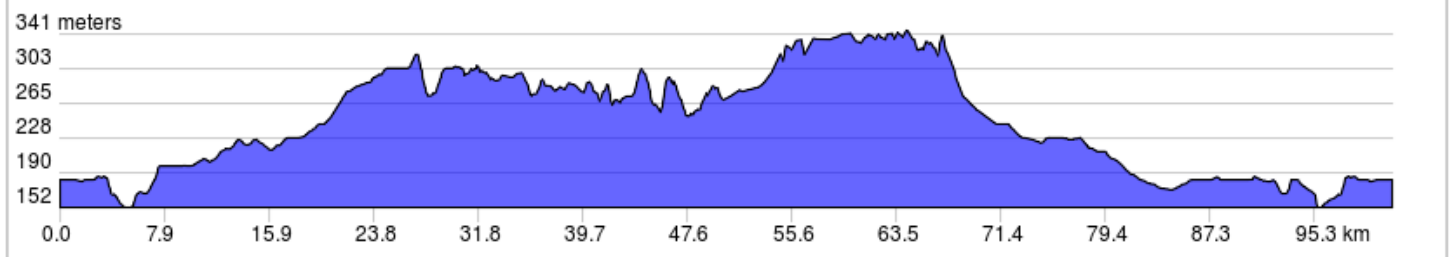


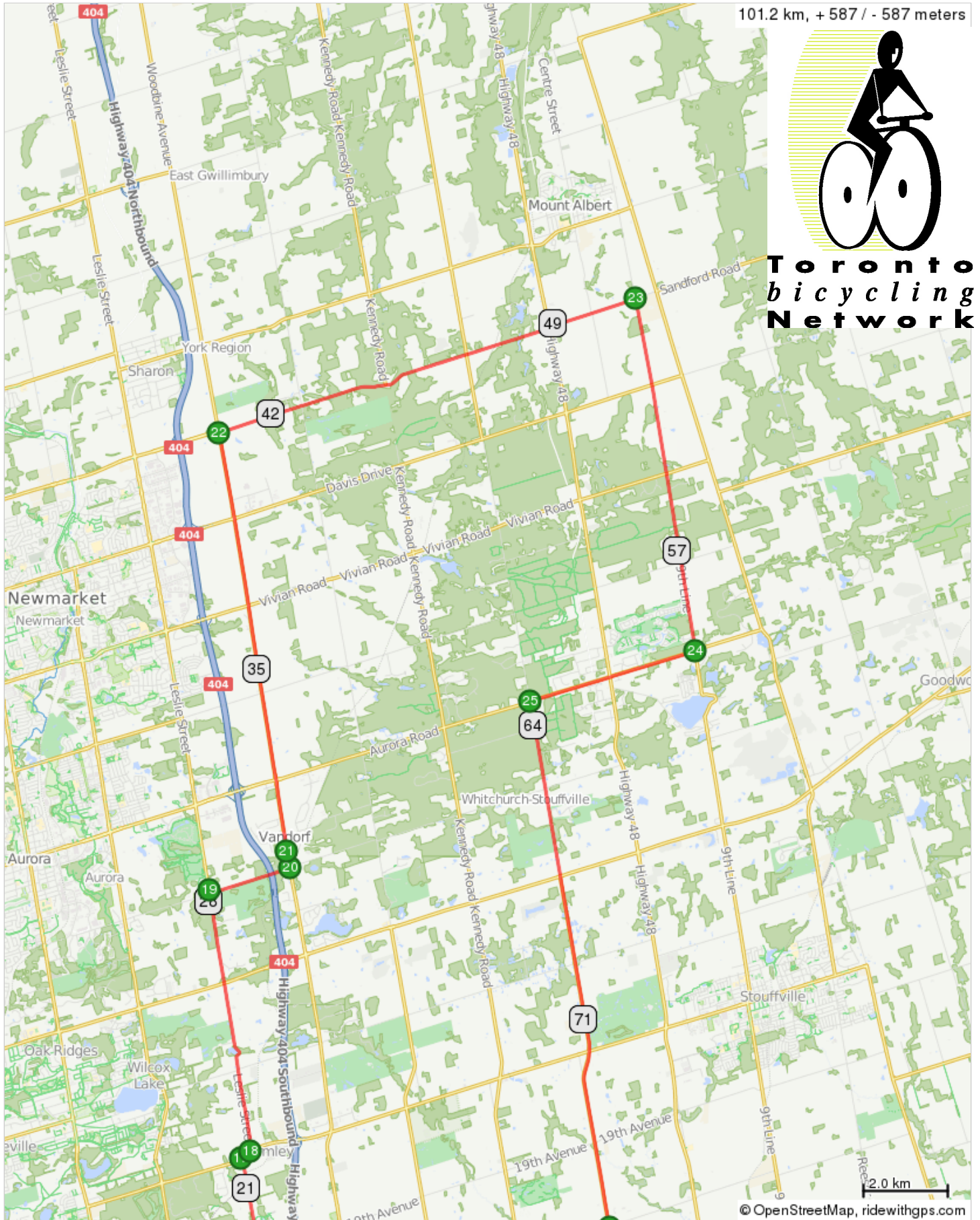
TBN Unionville Brunch Tourist 101 km Map 1



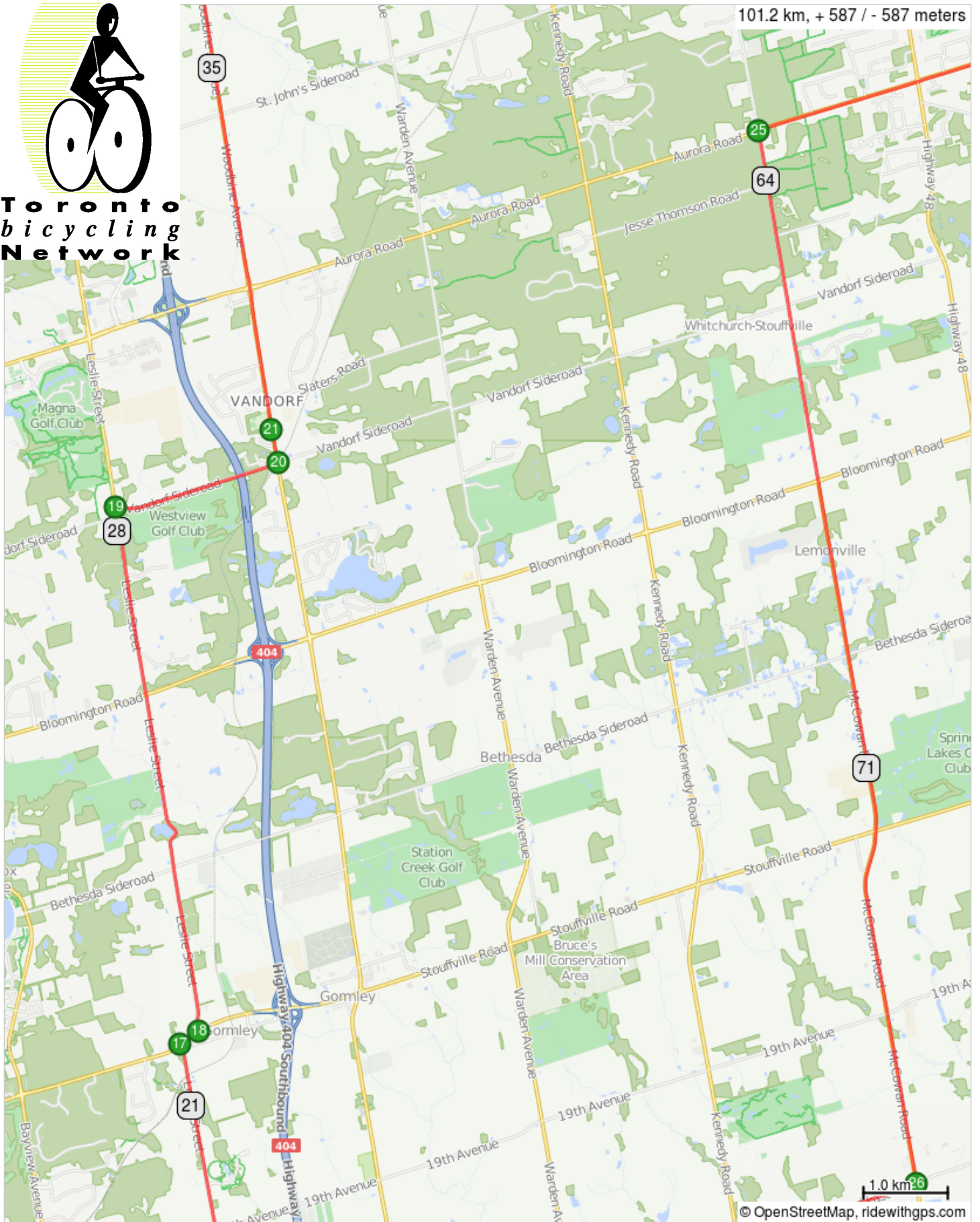
**Toronto
bicycling
Network**



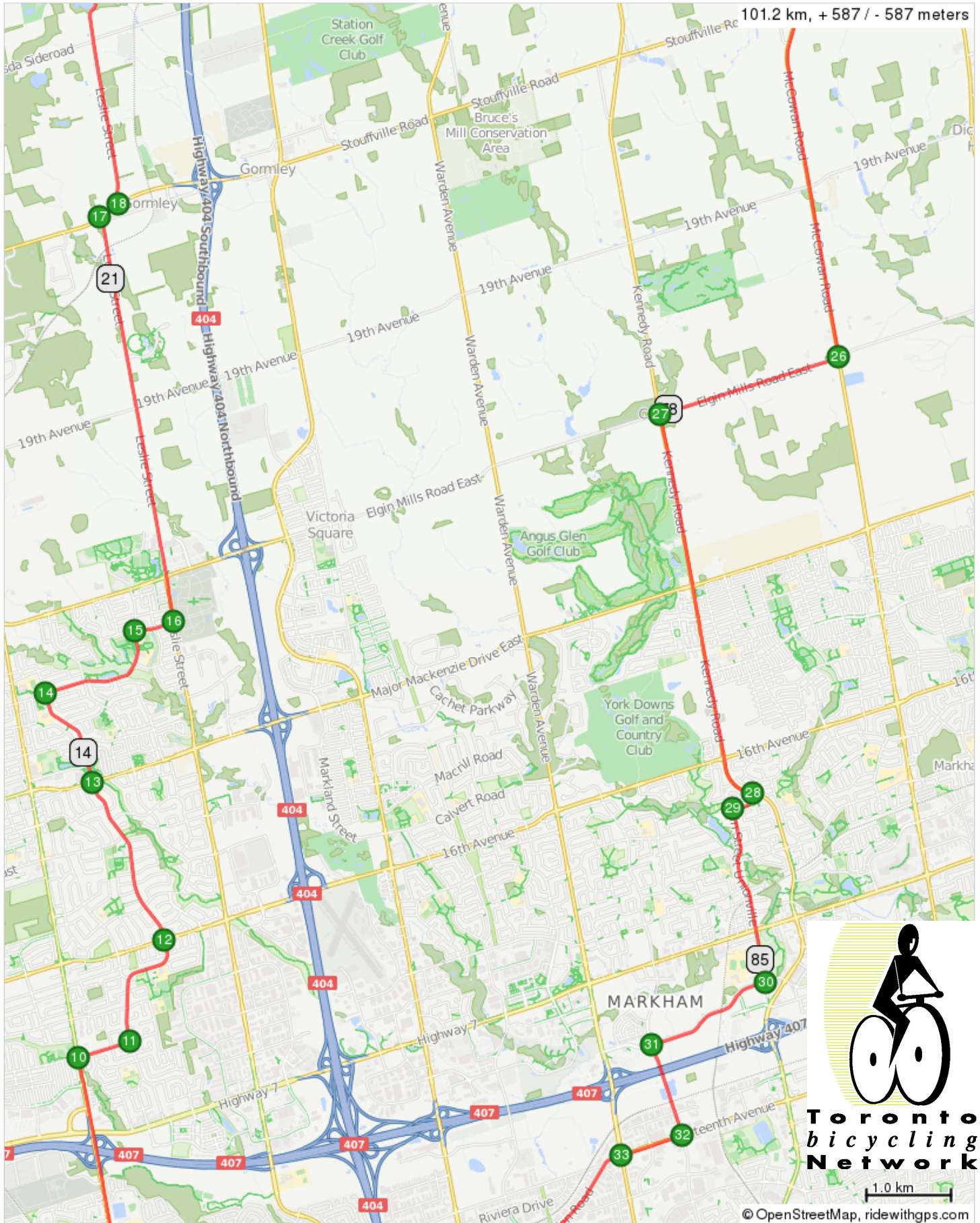
TBN Unionville Brunch Tourist 101 km Map 2



TBN Unionville Brunch Tourist 101 km Map 3



TBN Unionville Brunch Tourist 101 km Map 4

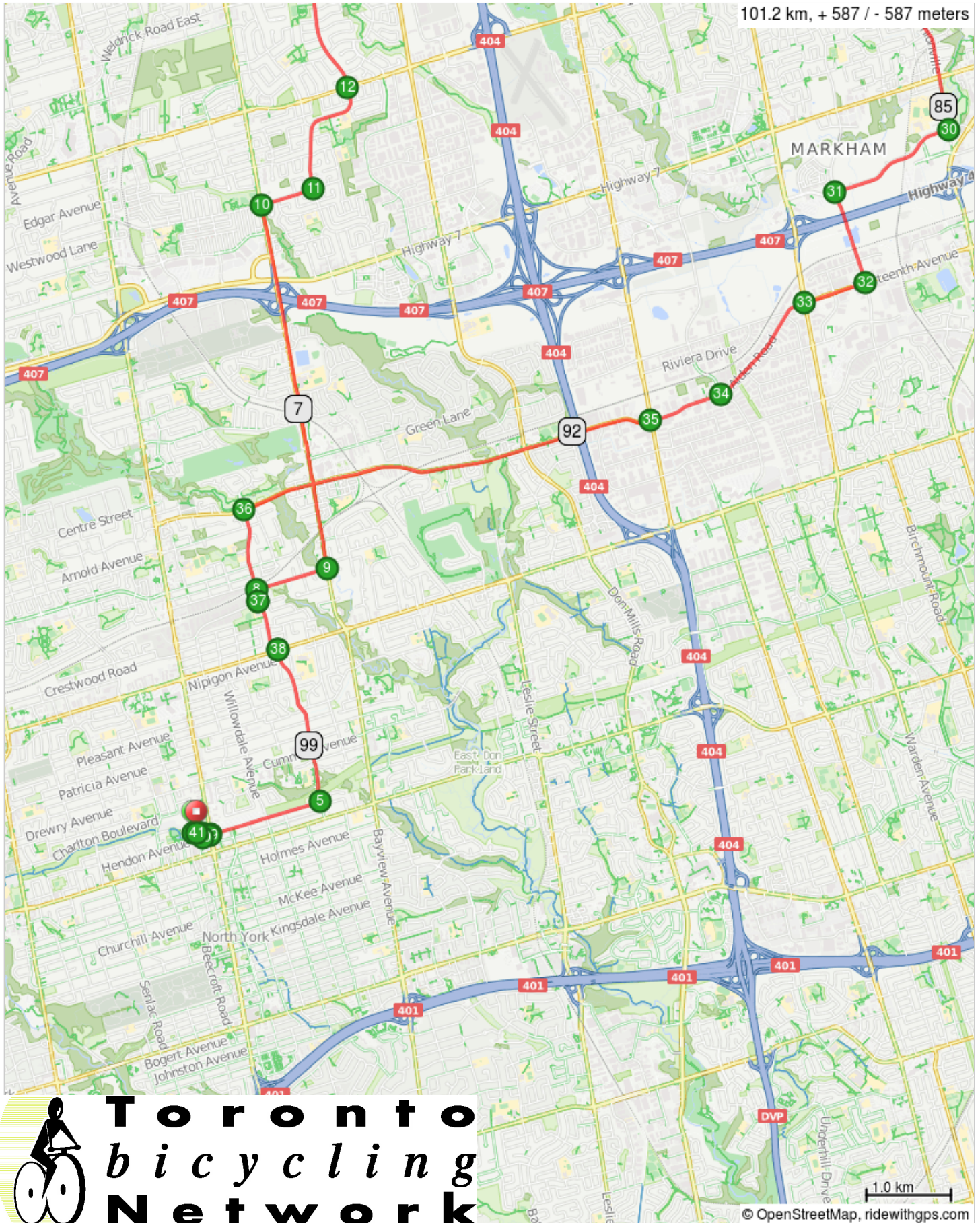


**Toronto
bicycling
Network**

1.0 km

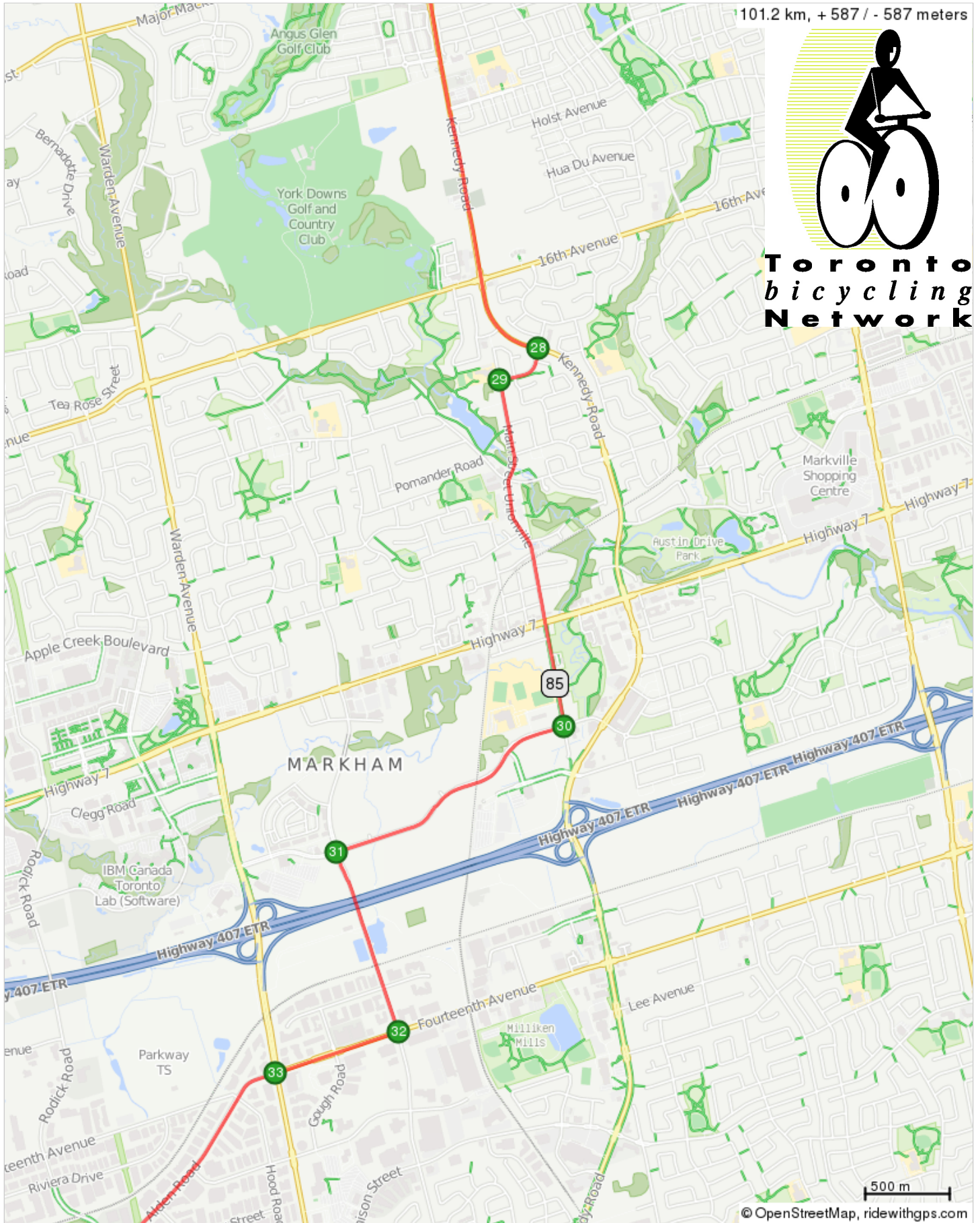
© OpenStreetMap, ridewithgps.com

TBN Unionville Brunch Tourist 101 km Map 5



Toronto
bicycling
Network

TBN Unionville Brunch Tourist 101 km Map 6



TBN Sunday Tourist Ride: Unionville Brunch Tourist 101 km

1.	0.0	🚩	Start of route	0.1
2.	0.1	→	R to exit parking lot	0.0
3.	0.1	←	L onto Hendon Ave.	0.1
4.	0.3	↑	Continue onto Bishop Ave	1.3
5.	1.6	←	L onto Maxome Ave	1.9
6.	3.5	↑	Continue onto Henderson Ave	0.6
7.	4.1	→	R to stay on Henderson Ave	0.1
8.	4.2	→	R onto Proctor Ave	0.9
9.	5.1	←	L onto Bayview Ave/Regional Rd 34	4.4
10.	9.5	→	R onto Briggs Ave	0.6
11.	10.1	←	L onto Valleymede Dr	1.5
12.	11.6	↑	Continue onto Spadina Rd	2.1
13.	13.7	↑	Continue onto Frank Endean Rd	1.2
14.	14.9	→	R onto Redstone Rd	1.5
15.	16.5	→	R onto Toporowski Ave	0.5

16.5 kilometers. +97/-60 meters

16.	16.9	←	L onto Leslie St	4.8
17.	21.8	→	R onto Stouffville Rd/Regional Rd 14	0.3
18.	22.0	←	L onto Leslie St	6.3
19.	28.3	→	Leslie St turns slightly R and becomes Vandorf Sideroad	2.0
20.	30.3	←	L onto Woodbine Ave	0.4
21.	30.7	☺	Rest stop at convenience store. Washrooms are in the park next door. About 50 km to next stop, Jake's in Unionville.	9.9
22.	40.7	→	R onto Herald Rd (signs for Herald Road)	10.3
23.	51.0	→	R onto Ninth Line	8.4
24.	59.3	→	R onto Aurora Rd/Regional Rd 15	4.1
25.	63.4	←	L onto McCowan Rd	12.5
26.	75.9	→	R onto Elgin Mills Rd E	2.2
27.	78.1	←	L onto Kennedy Rd/Regional Rd 3	4.7

61.7 kilometers. +514/-519 meters

28.	82.8	→	R onto The Bridle Trail	0.3
29.	83.1	←	L onto Main St Unionville	2.1
30.	85.2	→	R onto Enterprise Blvd	1.6
31.	86.8	←	L onto Birchmount Rd	1.1
32.	87.9	→	R onto 14th Ave/York Regional Road 71	0.8
33.	88.7	↑	Continue onto Alden Rd	1.5
34.	90.2	↑	Continue onto Esna Park Dr	0.9
35.	91.1	↑	Continue onto John St	5.0
36.	96.0	←	L onto Henderson Ave	1.1
37.	97.1	←	L to stay on Henderson Ave	0.6
38.	97.8	↑	Continue onto Maxome Ave	3.2
39.	101.0	↑	Continue onto Hendon Ave	0.1
40.	101.1	→	R into TTC parking lot.	0.1
41.	101.2	🚩	End of route	0.0

23.1 kilometers. +71/-67 meters

LEGEND to Column Headings (left to right)

1. Cue Sheet number, corresponds to green map points
2. Distance from the starting point in kilometres
3. Direction symbol
4. Directions explanation/description
5. Distance to next event/turn in kilometres



TBN Unionville Brunch Tourist 101 km

1.	0.0	🚩	Start of route	0.1
2.	0.1	→	R to exit parking lot	0.0
3.	0.1	←	L onto Hendon Ave.	0.1
4.	0.3	↑	Continue onto Bishop Ave	1.3
5.	1.6	←	L onto Maxome Ave	1.9
6.	3.5	↑	Continue onto Henderson Ave	0.6
7.	4.1	→	R to stay on Henderson Ave	0.1
8.	4.2	→	R onto Proctor Ave	0.9
9.	5.1	←	L onto Bayview Ave/Regional Rd 34	4.4
10.	9.5	→	R onto Briggs Ave	0.6
11.	10.1	←	L onto Valleymede Dr	1.5
12.	11.6	↑	Continue onto Spadina Rd	2.1
13.	13.7	↑	Continue onto Frank Endean Rd	1.2
14.	14.9	→	R onto Redstone Rd	1.5
15.	16.5	→	R onto Toporowski Ave	0.5
16.	16.9	←	L onto Leslie St	4.8
17.	21.8	→	R onto Stouffville Rd/Regional Rd 14	0.3
18.	22.0	←	L onto Leslie St	6.3
19.	28.3	→	Leslie St turns slightly R and becomes Vandorf Sideroad	2.0
20.	30.3	←	L onto Woodbine Ave	0.4
21.	30.7	☺	Rest stop at convenience store. Washrooms are in the park next door. About 50 km to next stop, Jake's in Unionville.	9.9
22.	40.7	→	R onto Herald Rd (signs for Herald Road)	10.3
23.	51.0	→	R onto Ninth Line	8.4
24.	59.3	→	R onto Aurora Rd/Regional Rd 15	4.1
25.	63.4	←	L onto McCowan Rd	12.5
26.	75.9	→	R onto Elgin Mills Rd E	2.2
27.	78.1	←	L onto Kennedy Rd/Regional Rd 3	4.7
28.	82.8	→	R onto The Bridle Trail	0.3

82.8 kilometers. +610/-613 meters

29.	83.1	←	L onto Main St Unionville	2.1
30.	85.2	→	R onto Enterprise Blvd	1.6
31.	86.8	←	L onto Birchmount Rd	1.1
32.	87.9	→	R onto 14th Ave/York Regional Road 71	0.8
33.	88.7	↑	Continue onto Alden Rd	1.5
34.	90.2	↑	Continue onto Esna Park Dr	0.9
35.	91.1	↑	Continue onto John St	5.0
36.	96.0	←	L onto Henderson Ave	1.1
37.	97.1	←	L to stay on Henderson Ave	0.6
38.	97.8	↑	Continue onto Maxome Ave	3.2
39.	101.0	↑	Continue onto Hendon Ave	0.1
40.	101.1	→	R into TTC parking lot.	0.1
41.	101.2	▀	End of route	0.0

LEGEND to Column Headings (left to right)

1. Cue Sheet number, corresponds to green map points
2. Distance from the starting point in kilometres
3. Direction symbol
4. Directions explanation/description
5. Distance to next event/turn in kilometres



18.4 kilometers. +70/-64 meters